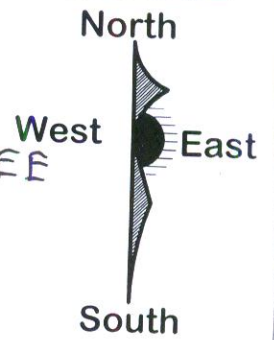
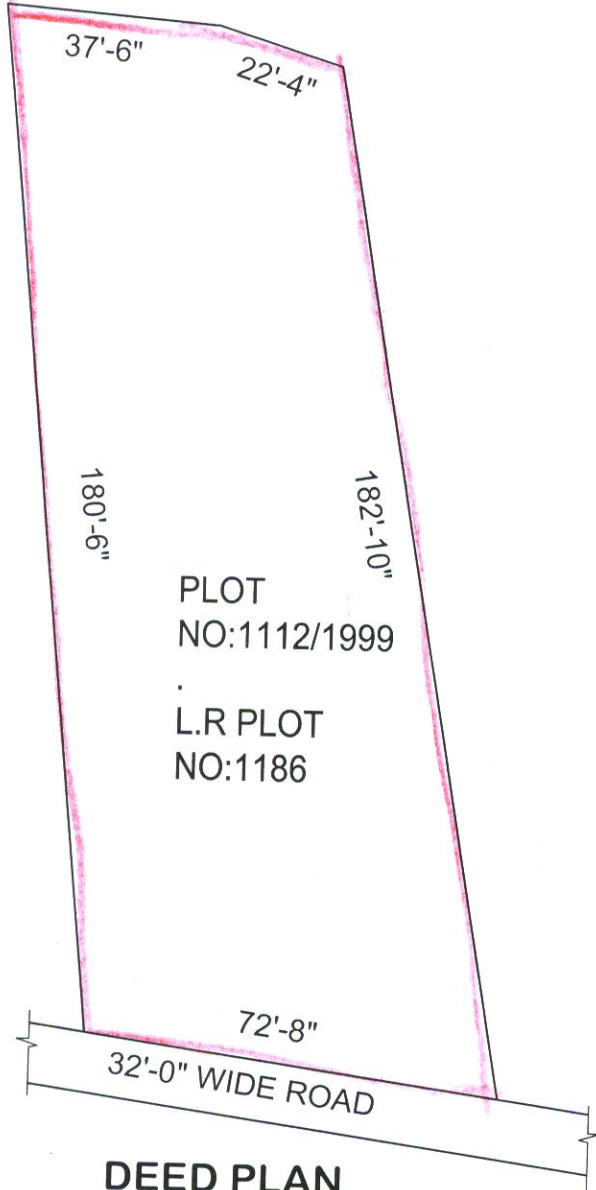


SKETCH MAP SHOWING THE LAND OVER PLOT NO:1112/1999 .  
L.R PLOT NO:1186 IN MOUZA :ARRAH,J.L NO:91 ,KHATIAN NO:2742.  
P.S:KANKSA,DIST: PASCHIM BARDHAMAN FOR ASHOKA CONSTRUCTION.  
# AREA OF LAND: 1143.00SQM. OR 29.00 DECIMAL  
MORE OR LESS #

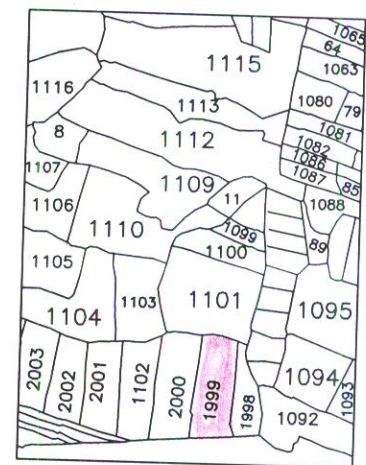
NAME OF LAND OWNER: SMT. CHAMELI CHATTERJEE.  
LATITUDE :- 23°31'14.6"N SRI.SAMIR CHATTERJEE  
LONGITUDE :- 87°22'30.0"E



PLOT MARKED BY RED COLOUR



DEED PLAN



INDEX MAP

NORTH SIDE :LAND OF SRI RABILOCHAN BANERJEE  
SOUTH SIDE :LAND OF SRI MIHIR GHOSH.  
EAST SIDE :LAND OF SRI MANIK CHATTARAJ .  
WEST SIDE : LAND OF SRI MANIK CHATTARAJ.

*Srimanta Nayak*  
Srimanta Nayak  
Consulting Civil Engineer  
Durgapur Municipal Corporation  
Steel Park More, Durgapur-6  
LIC No.-D.M.C./BPD/21

PREPARED BY: SRIMANTA NAYAK.Lic. No : DMC/BPD/21 Dated : 30.09.2020.  
Regd.Office Address: STEEL PARK BUS STAND MORE, BIDHANNAGAR,DURGAPUR:713206.DIST:BURDWAN.PH.NO:9434535869.